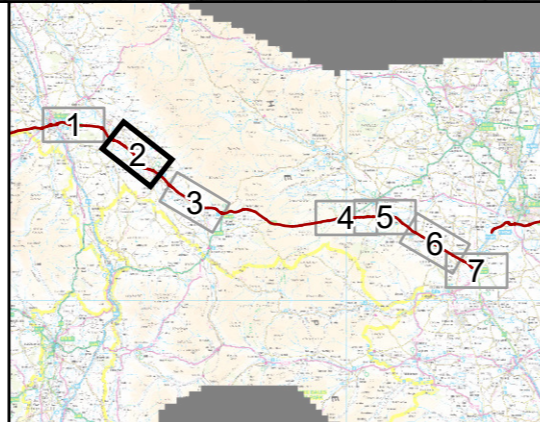


- Black Route (Preferred Route Announcement)
- Blue Route
- Green Route
- Orange Route
- Red Route
- Existing A66
- Study Area 1km

- ▲ Grade I listed building
- ▲ Grade II\* listed building
- ▲ Grade II listed building
- Scheduled Monument
- Registered Park and Garden
- Conservation Area

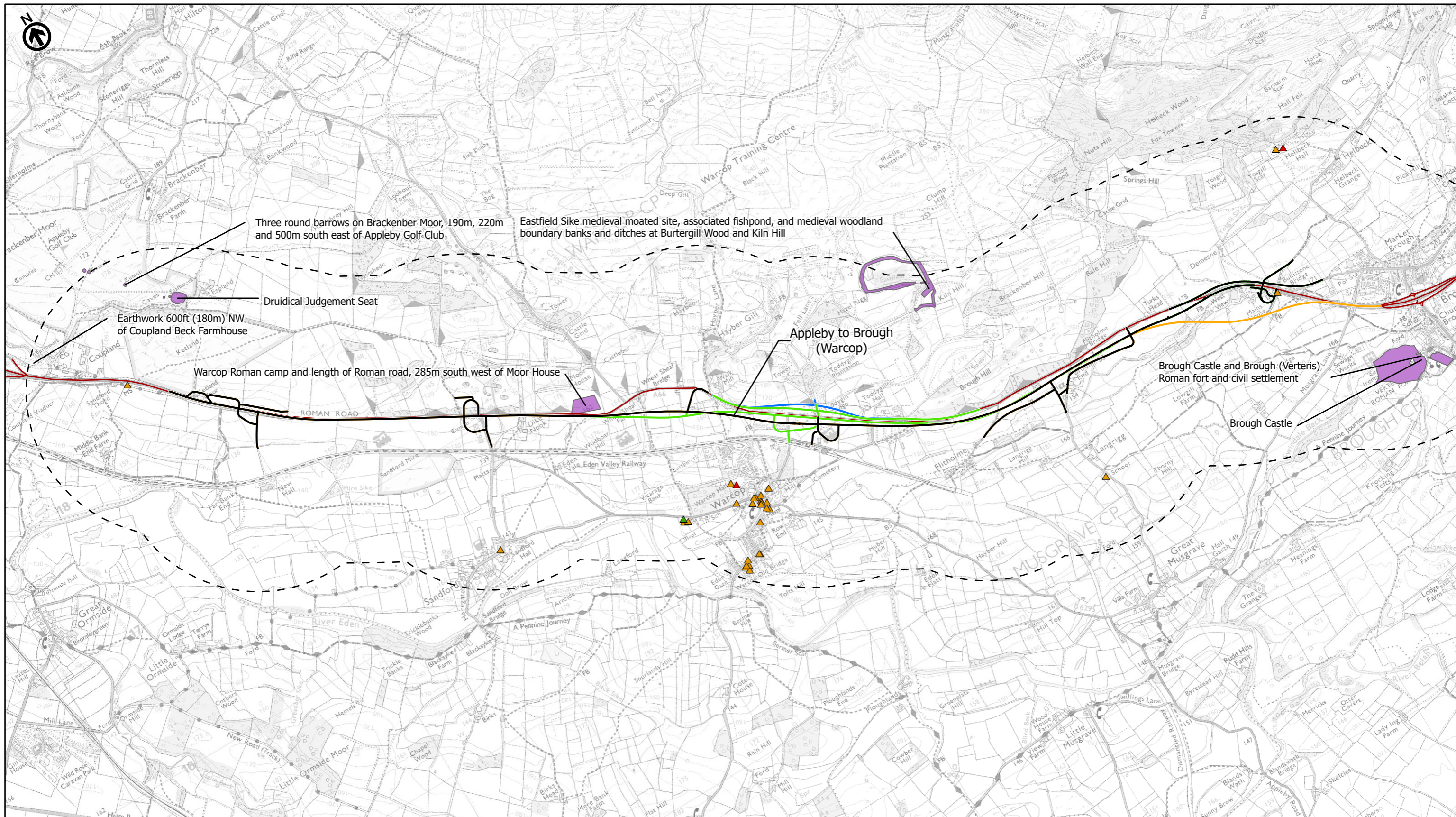


P02	First Issue				
	ACAR	JDOH	LHAN	DLAK	KWHA
	30/04/21	04/05/21	07/05/21	07/05/21	07/05/21
Revision	Created	Checked	Reviewed	Approved	Authorised
Kilometres					
0 ————— 1 ————— 2					
Scale @ A3: 1:25,000   Project Ref No HE565627   Stage: Stage 3					
© Crown copyright and database right (2021). All rights reserved. OS 100030649. © Historic England (2021).					

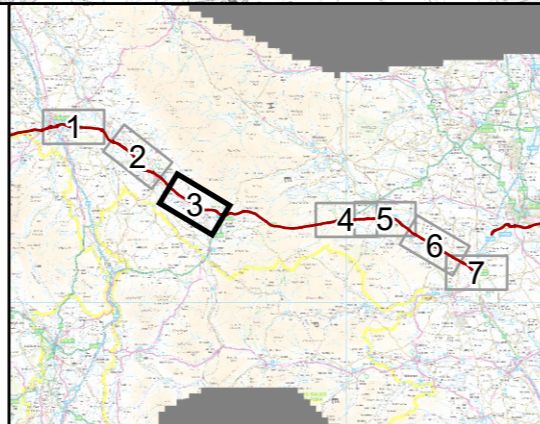
Project Name  
A66 Northern Trans-Pennine

Map Title  
Figure 9.1  
Designated Heritage Assets  
Sheet 2 of 7

Map Number	Project	Originator	Volume
HE565627	-	AMY	- EHR
S00		-	MP - LH - 000001
Location		Type	Role   Number
Suitability	Suitability Description	Revision	
S4	FIT FOR STAGE APPROVAL	P02	



- Black Route (Preferred Route Announcement)
- Blue Route
- Green Route
- Orange Route
- Red Route
- Existing A66
- Study Area 1km
- ▲ Grade I listed building
- ▲ Grade II\* listed building
- ▲ Grade II listed building
- Scheduled Monument
- Registered Park and Garden
- Conservation Area



P02	First Issue				
	ACAR	JDOH	LHAN	DLAK	KWHA
	30/04/21	04/05/21	07/05/21	07/05/21	07/05/21
Revision	Created	Checked	Reviewed	Approved	Authorised

Scale @ A3: 1:25,000 | Project Ref No HE565627 | Stage: Stage 3

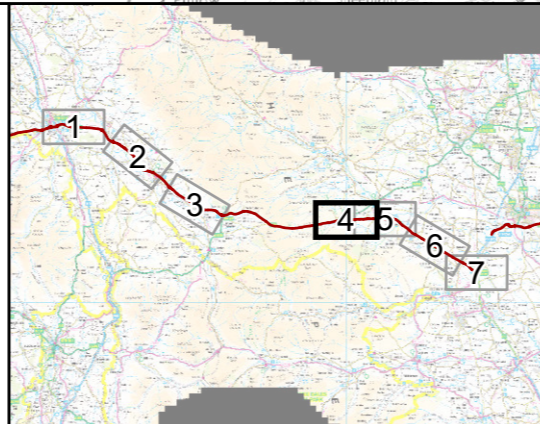
© Crown copyright and database right (2021). All rights reserved. OS 100030649. © Historic England (2021).

Project Name <b>A66 Northern Trans-Pennine</b>			
Map Title <b>Figure 9.1</b>			
Designated Heritage Assets			
Sheet 3 of 7			
Map Number Project	Originator	Volume	
HE565627	AMY	EHR	
S00		MP	LH
Location		Type	Role
S4		Number	
Suitability Description		Revision	
FIT FOR STAGE APPROVAL		P02	



- Black Route (Preferred Route Announcement)
- Blue Route
- Green Route
- Orange Route
- Red Route
- Existing A66
- Study Area 1km

- ▲ Grade I listed building
- ▲ Grade II\* listed building
- ▲ Grade II listed building
- Scheduled Monument
- Registered Park and Garden
- Conservation Area

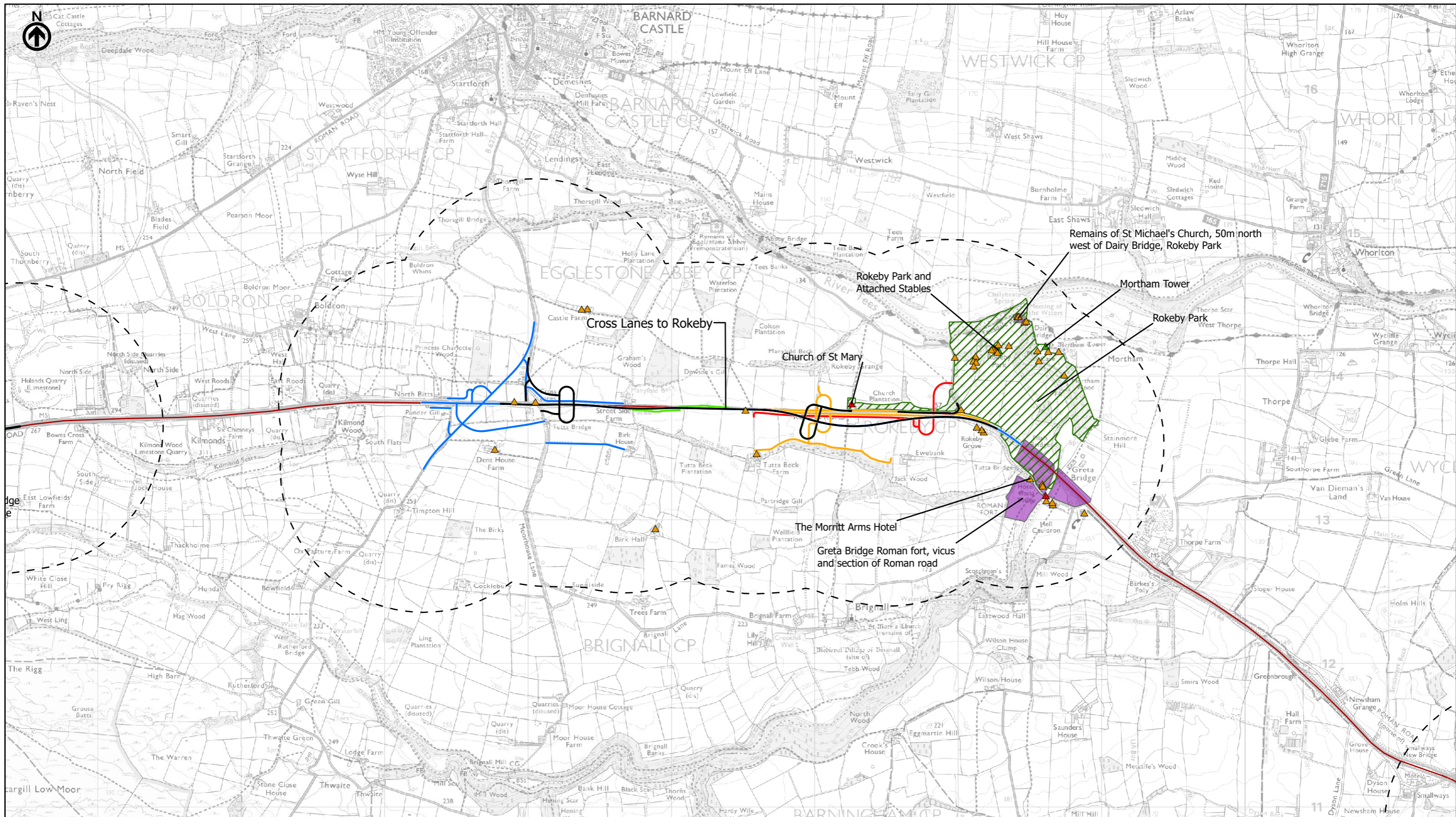


P02	First Issue				
	ACAR	JDOH	LHAN	DLAK	KWHA
	30/04/21	04/05/21	07/05/21	07/05/21	07/05/21
Revision	Created	Checked	Reviewed	Approved	Authorised

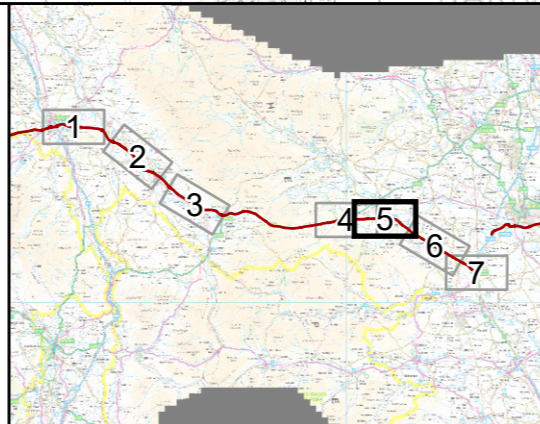
Scale @ A3: 1:25,000 | Project Ref No HE565627 | Stage: Stage 3

© Crown copyright and database right (2021). All rights reserved. OS 100030649. © Historic England (2021).

Project Name <b>A66 Northern Trans-Pennine</b>			
Map Title <b>Figure 9.1</b>			
Designated Heritage Assets			
Sheet 4 of 7			
Map Number Project	Originator	Volume	
HE565627	AMY	EHR	
S00	MP	LH	000001
Location	Type	Role	Number
Suitability S4	Suitability Description FIT FOR STAGE APPROVAL		Revision P02



Black Route (Preferred Route Announcement)	Grade I listed building
Blue Route	Grade II* listed building
Green Route	Grade II listed building
Orange Route	Scheduled Monument
Red Route	Registered Park and Garden
Existing A66	Conservation Area
Study Area 1km	

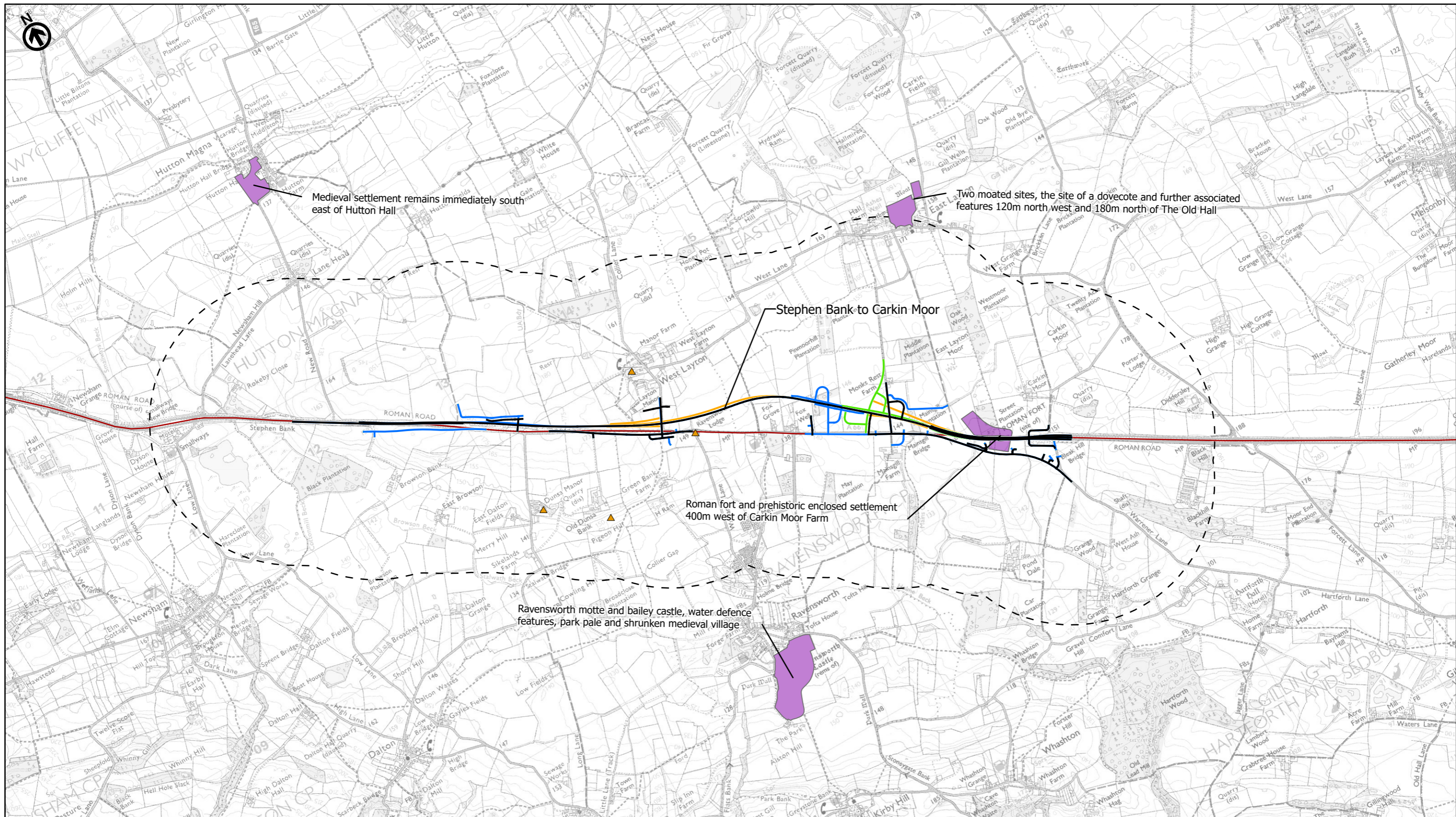


P02	First Issue				
	ACAR	JDOH	LHAN	DLAK	KWAH
	30/04/21	04/05/21	07/05/21	07/05/21	07/05/21
Revision	Created	Checked	Reviewed	Approved	Authorised

Scale @ A3: 1:25,000 | Project Ref No HE565627 | Stage: Stage 3

© Crown copyright and database right (2021). All rights reserved. OS 100030649.  
© Historic England (2021).

Project Name <b>A66 Northern Trans-Pennine</b>			
Map Title <b>Figure 9.1</b>			
Designated Heritage Assets			
Sheet 5 of 7			
Map Number Project	Originator	Volume	Revision
HE565627	- AMY	- EHR	-
S00	- MP - LH	- 000001	
Location	Type	Role	Number
S4	FIT FOR STAGE APPROVAL		P02



Medieval settlement remains immediately south east of Hutton Hall

Two moated sites, the site of a dovecote and further associated features 120m north west and 180m north of The Old Hall

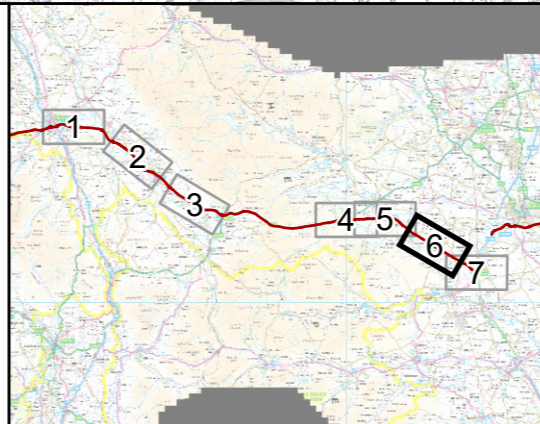
Stephen Bank to Carkin Moor

Roman fort and prehistoric enclosed settlement 400m west of Carkin Moor Farm

Ravensworth motte and bailey castle, water defence features, park pale and shrunken medieval village

- Black Route (Preferred Route Announcement)
- Blue Route
- Green Route
- Orange Route
- Red Route
- Existing A66
- Study Area 1km

- ▲ Grade I listed building
- ▲ Grade II\* listed building
- ▲ Grade II listed building
- Scheduled Monument
- Registered Park and Garden
- Conservation Area



P02	First Issue				
	ACAR	JDOH	LHAN	DLAK	KWHA
	30/04/21	04/05/21	07/05/21	07/05/21	07/05/21
Revision	Created	Checked	Reviewed	Approved	Authorised

Kilometres

0 1 2

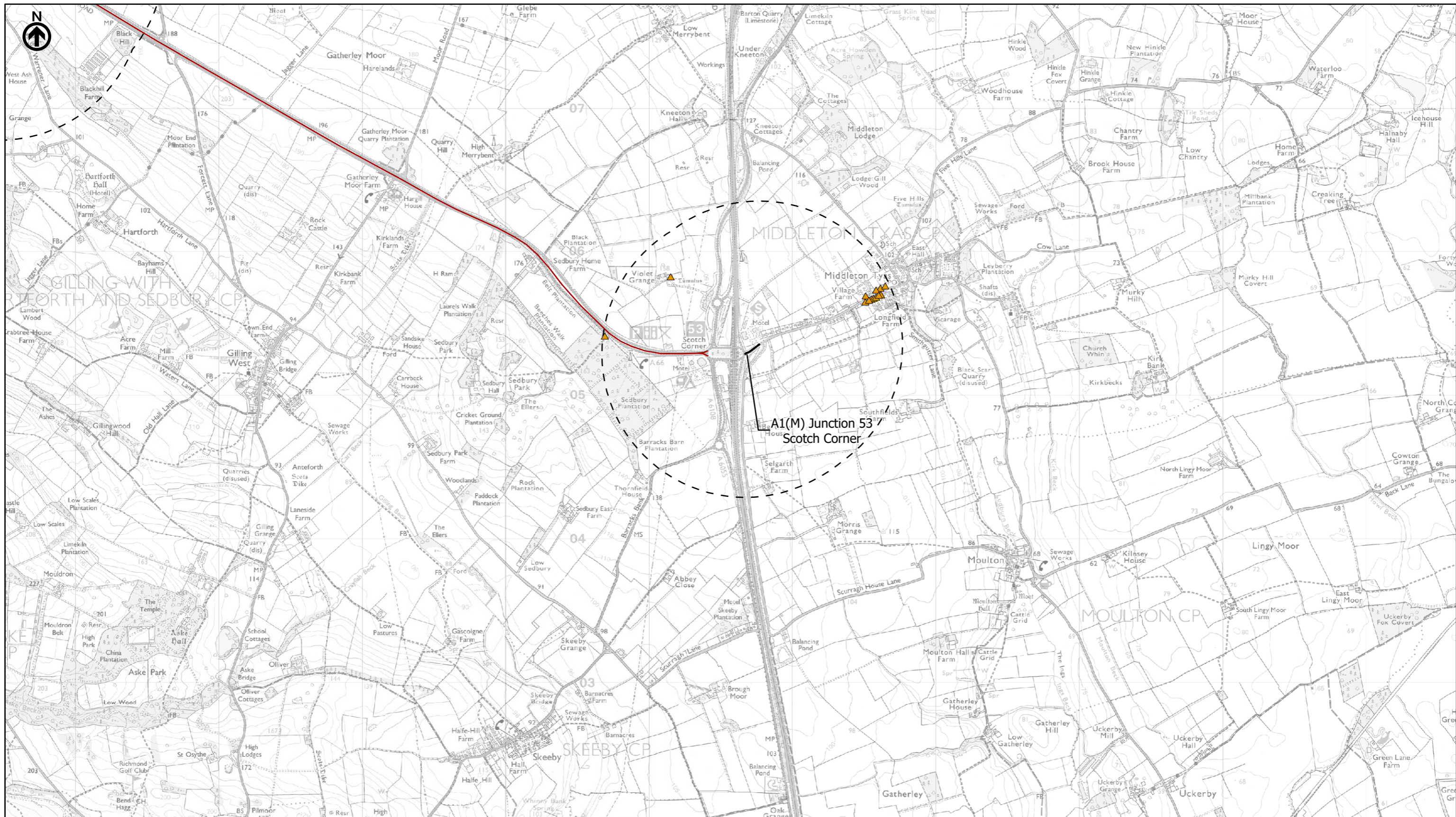
Scale @ A3: 1:25,000 | Project Ref No HE565627 | Stage: Stage 3

© Crown copyright and database right (2021). All rights reserved. OS 100030649. © Historic England (2021).

Project Name  
A66 Northern Trans-Pennine

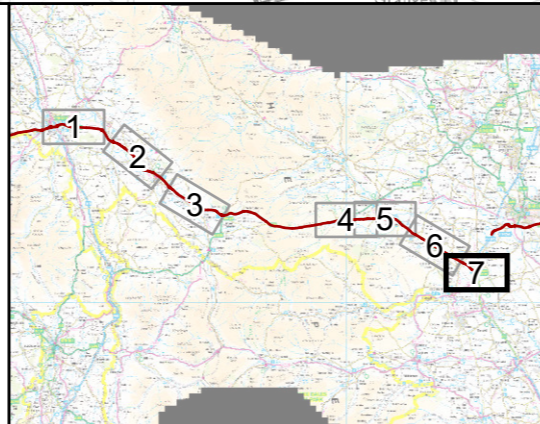
Map Title  
Figure 9.1  
Designated Heritage Assets  
Sheet 6 of 7

Map Number	Project	Originator	Volume
HE565627	S00	AMY	EHR
	Location	Type	Role
		MP	LH
			000001
Suitability	Suitability Description		Revision
S4	FIT FOR STAGE APPROVAL		P02



- Black Route (Preferred Route Announcement)
- Blue Route
- Green Route
- Orange Route
- Red Route
- Existing A66
- Study Area 1km

- ▲ Grade I listed building
- ▲ Grade II\* listed building
- ▲ Grade II listed building
- Scheduled Monument
- Registered Park and Garden
- Conservation Area



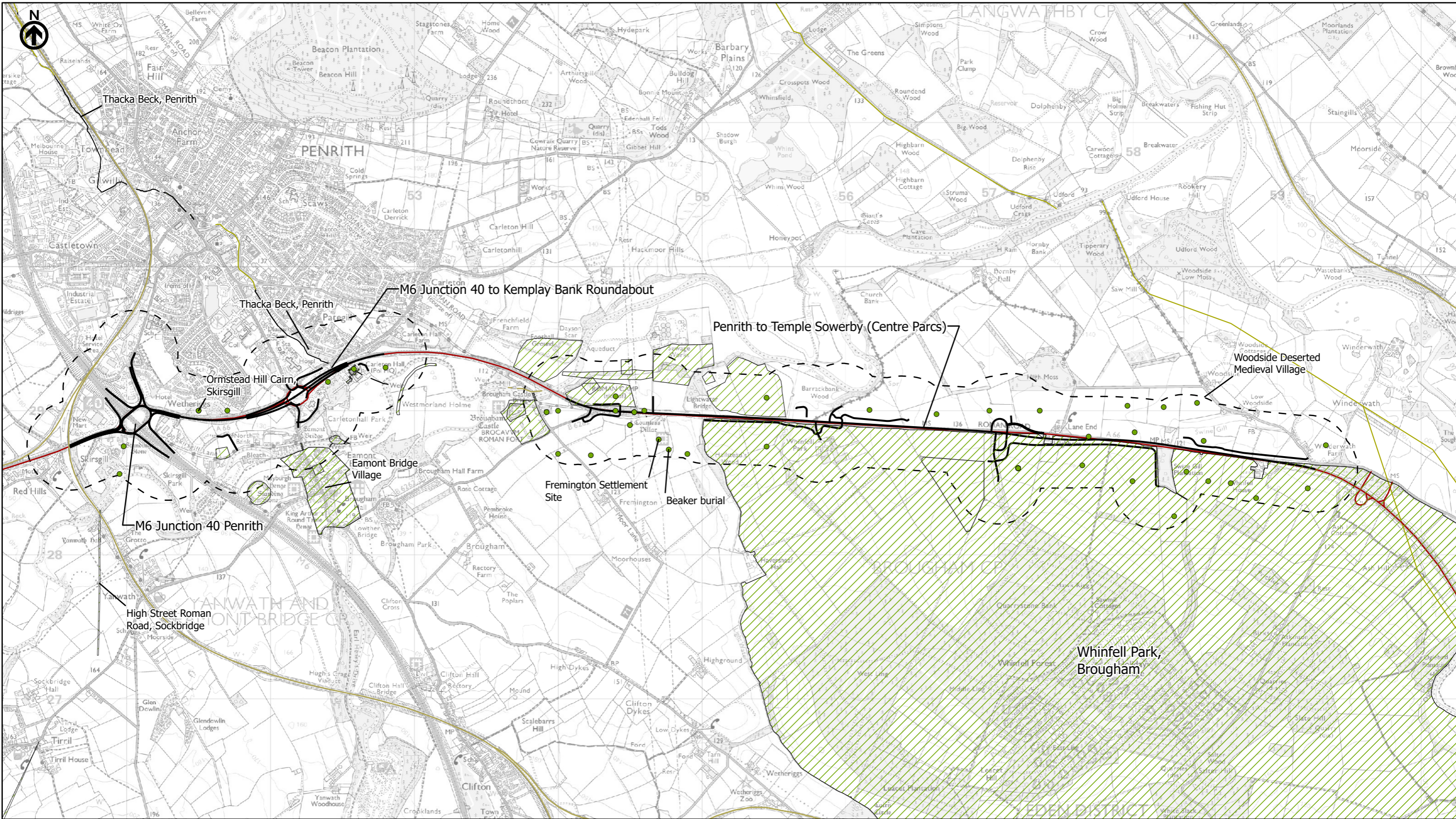
P02	First Issue				
	ACAR	JDOH	LHAN	DLAK	KWHA
	30/04/21	04/05/21	07/05/21	07/05/21	07/05/21
Revision	Created	Checked	Reviewed	Approved	Authorised
Kilometres					
0 ————— 1 ————— 2					
Scale @ A3: 1:25,000   Project Ref No HE565627   Stage: Stage 3					
© Crown copyright and database right (2021). All rights reserved. OS 100030649. © Historic England (2021).					

Project Name  
A66 Northern Trans-Pennine

Map Title  
Figure 9.1  
Designated Heritage Assets  
Sheet 7 of 7

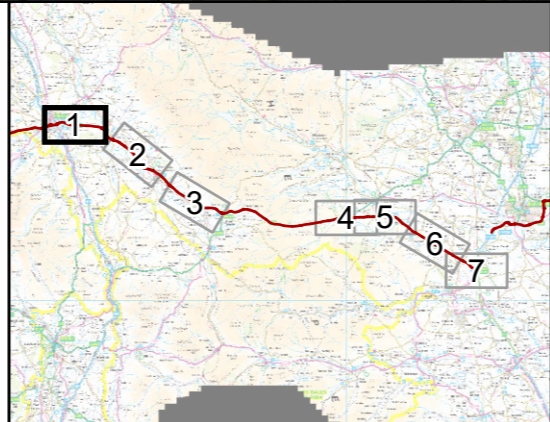
Map Number	Project	Originator	Volume
HE565627	-	AMY	- EHR
S00		-	MP - LH - 000001
Location		Type	Role   Number

Suitability	Suitability Description	Revision
S4	FIT FOR STAGE APPROVAL	P02



— Black Route (Preferred Route Announcement)
 — Blue Route
 — Green Route
 — Orange Route
 — Red Route

— Existing A66
  Study Area 300m
 ● Non-designated Heritage Resources
  Non-designated Heritage Resources



P02	First Issue				
	ACAR	JDOH	LHAN	DLAK	KWHA
	30/04/21	04/05/21	07/05/21	07/05/21	07/05/21
Revision	Created	Checked	Reviewed	Approved	Authorised

Scale @ A3: 1:25,000 | Project Ref No HE565627 | Stage: Stage 3  
 © Crown copyright and database right (2021). All rights reserved. OS 100030649.  
 © Historic England (2021).

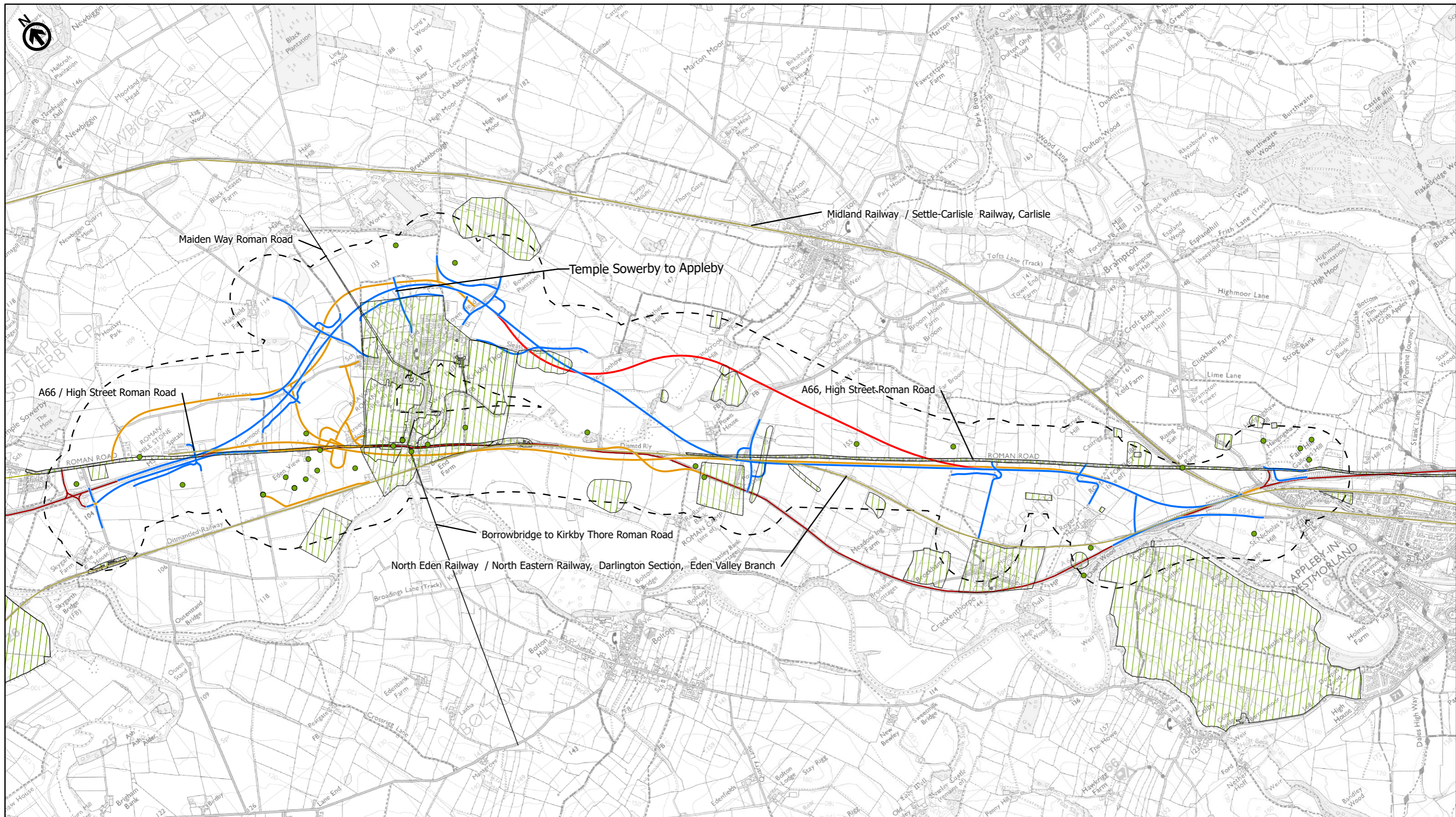
Project Name  
**A66 Northern Trans-Pennine**

Map Title  
**Figure 9.2**

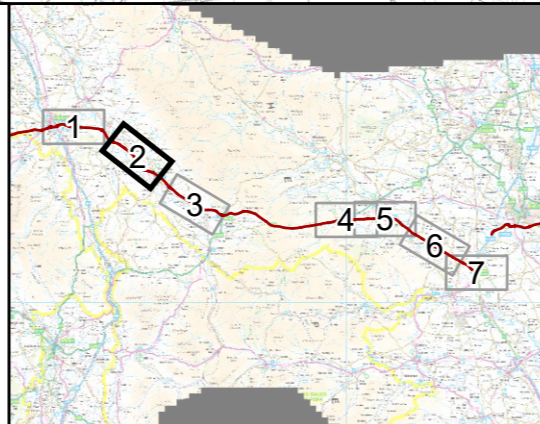
**Non Designated Heritage Assets**  
 Sheet 1 of 7

Map Number	Project	Originator	Volume
HE565627	-	AMY	- EHR
S00	-	MP - LH	- 000002
Location	Type	Role	Number
Suitability S4	Description FIT FOR STAGE APPROVAL		Revision P02





— Black Route (Preferred Route Announcement)    — Existing A66  
 — Blue Route    □ Study Area 300m  
 — Green Route    ● Non-designated Heritage Resources  
 — Orange Route    — Non-designated Heritage Resources  
 — Red Route    ▨ Non-designated Heritage Resources



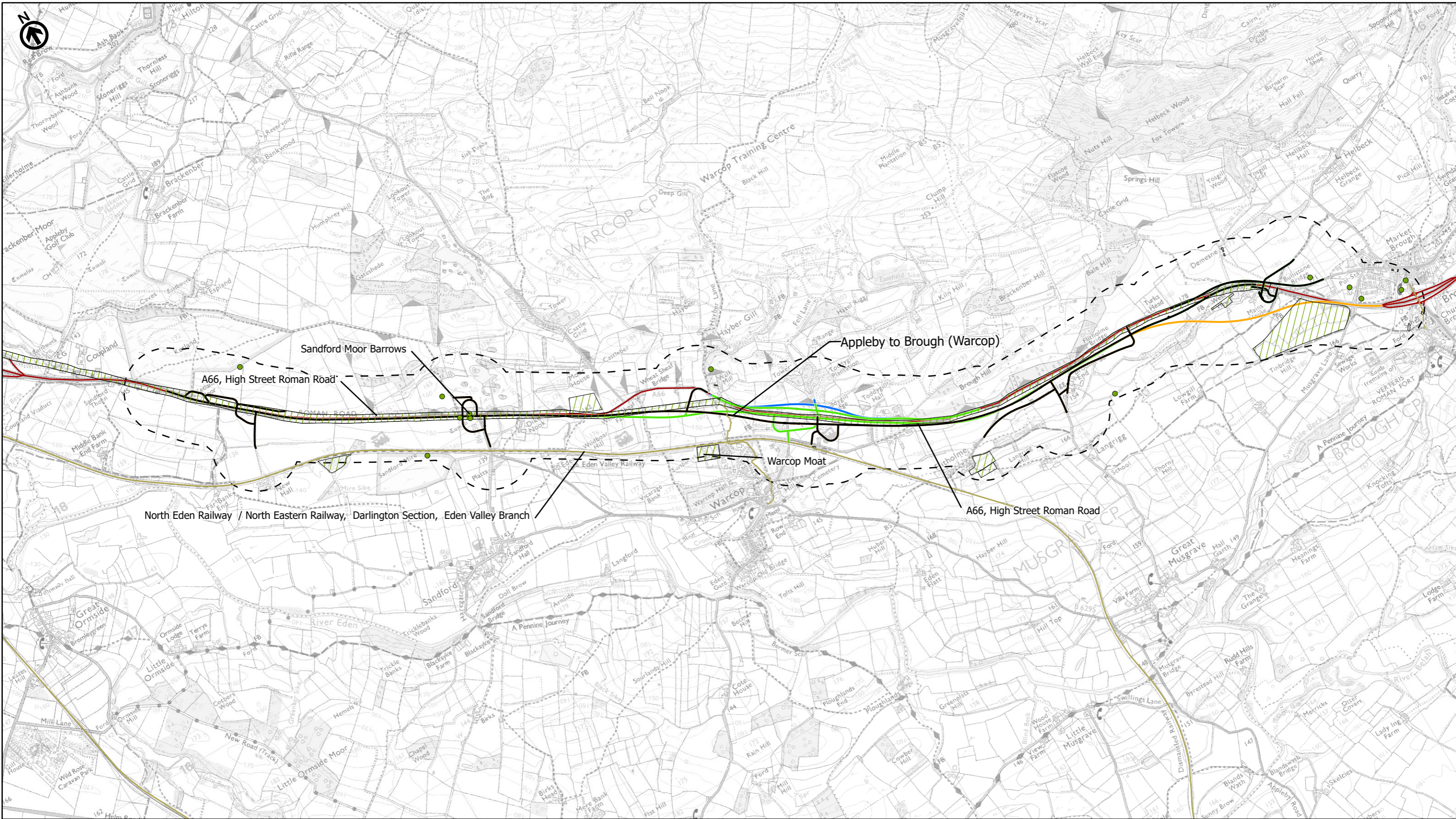
P02	First Issue				
	ACAR	JDOH	LHAN	DLAK	KWHA
	30/04/21	04/05/21	07/05/21	07/05/21	07/05/21
Revision	Created	Checked	Reviewed	Approved	Authorised

Scale @ A3: 1:25,000 | Project Ref No HE565627 | Stage: Stage 3  
 © Crown copyright and database right (2021). All rights reserved. OS 100030649.  
 © Historic England (2021).

Project Name  
**A66 Northern Trans-Pennine**

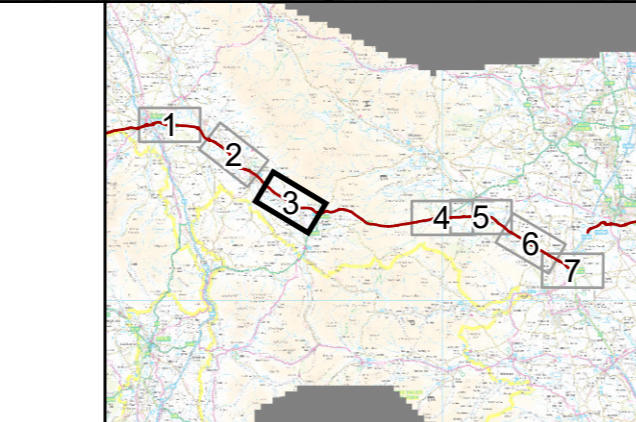
Map Title  
**Figure 9.2**  
**Non Designated Heritage Assets**  
 Sheet 2 of 7

Map Number	Project	Originator	Volume
HE565627	-	AMY	- EHR
S00	-	MP - LH	- 000002
Location	Type	Role	Number
S4	FIT FOR STAGE APPROVAL		P02



— Black Route (Preferred Route Announcement)  
 — Blue Route  
 — Green Route  
 — Orange Route  
 — Red Route

— Existing A66  
 [ ] Study Area 300m  
 ● Non-designated Heritage Resources  
 ● Non-designated Heritage Resources  
 ▨ Non-designated Heritage Resources



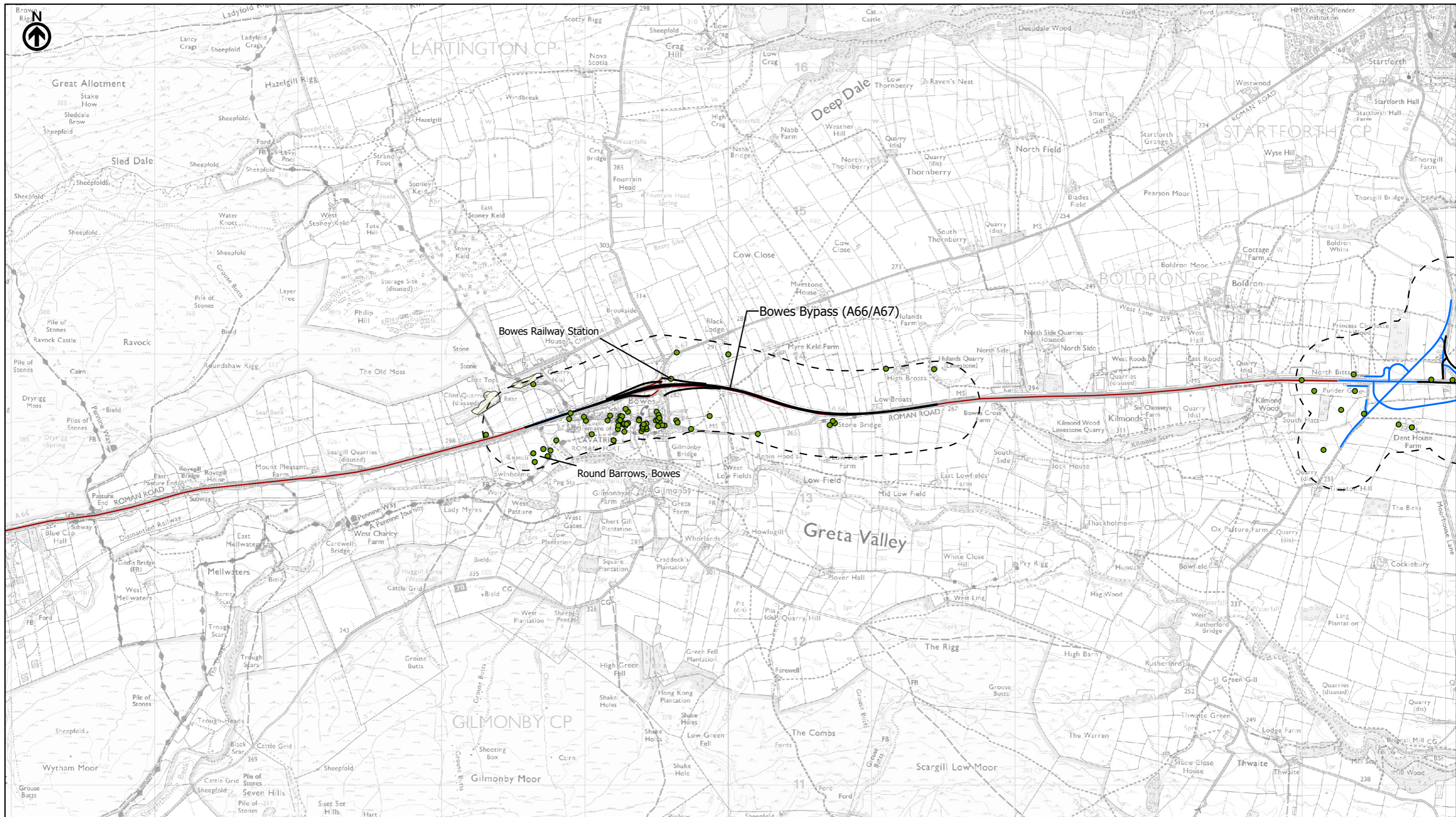
P02	First Issue				
	ACAR	JDOH	LHAN	DLAK	KWHA
	30/04/21	04/05/21	07/05/21	07/05/21	07/05/21
Revision	Created	Checked	Reviewed	Approved	Authorised

Scale @ A3: 1:25,000 | Project Ref No HE565627 | Stage: Stage 3  
 © Crown copyright and database right (2021). All rights reserved. OS 100030649.  
 © Historic England (2021).

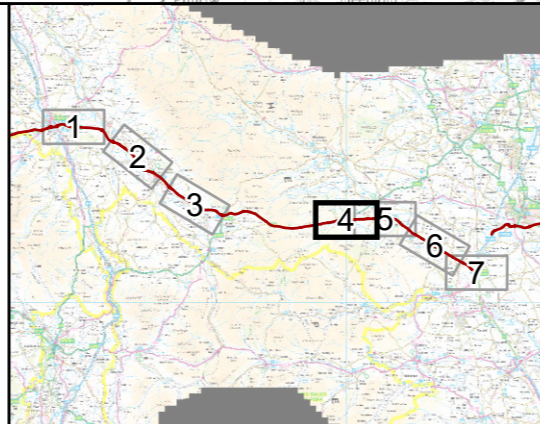
Project Name  
**A66 Northern Trans-Pennine**

Map Title  
**Figure 9.2**  
**Non Designated Heritage Assets**  
 Sheet 3 of 7

Map Number	Project	Originator	Volume
HE565627	-	AMY	- EHR
S00	-	MP - LH	- 000002
Location	Type	Role	Number
S4	FIT FOR STAGE APPROVAL		P02

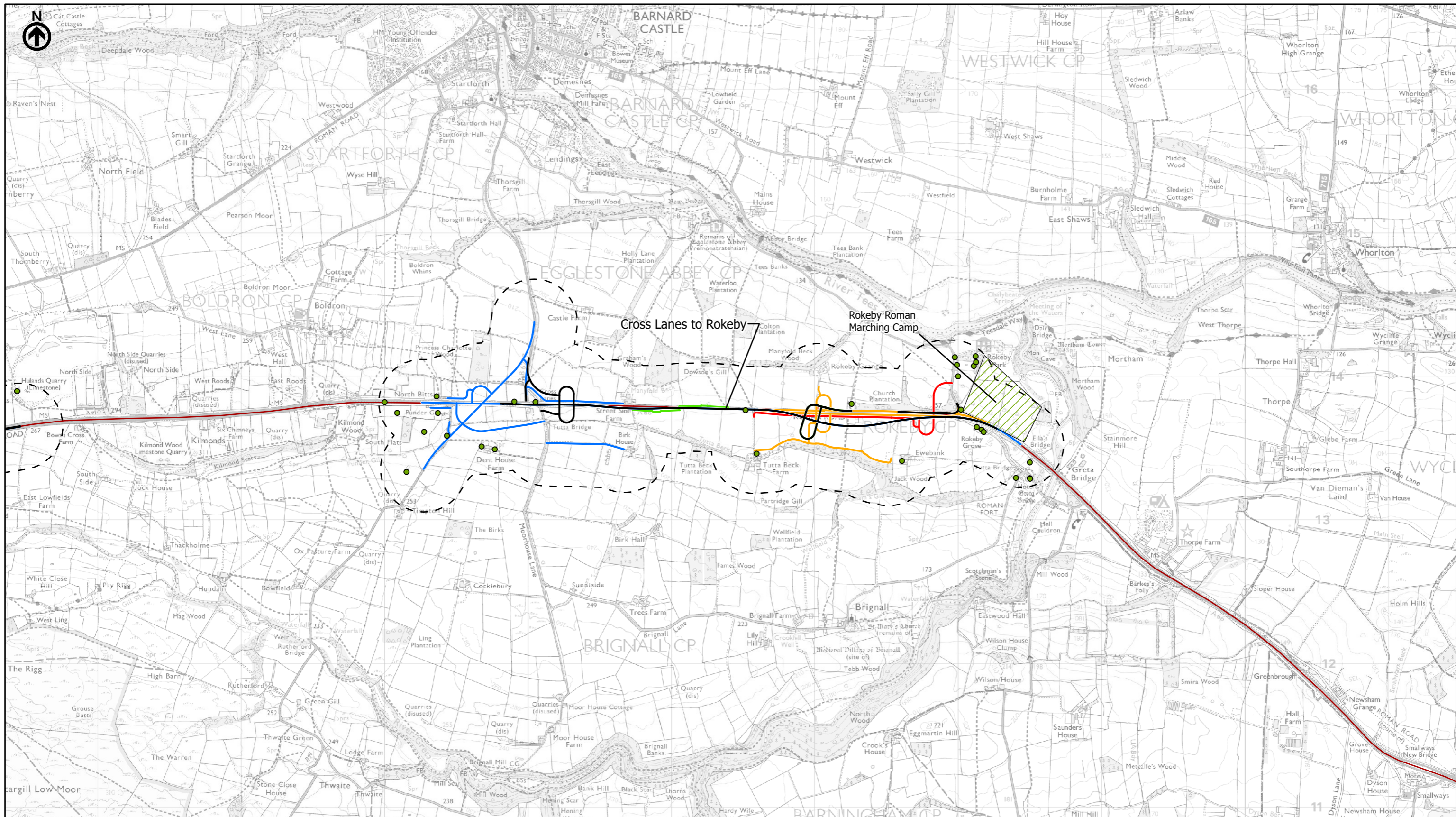


- Black Route (Preferred Route Announcement)
- Blue Route
- Green Route
- Orange Route
- Red Route
- Existing A66
- Study Area 300m
- Non-designated Heritage Resources
- Non-designated Heritage Resources
- Non-designated Heritage Resources

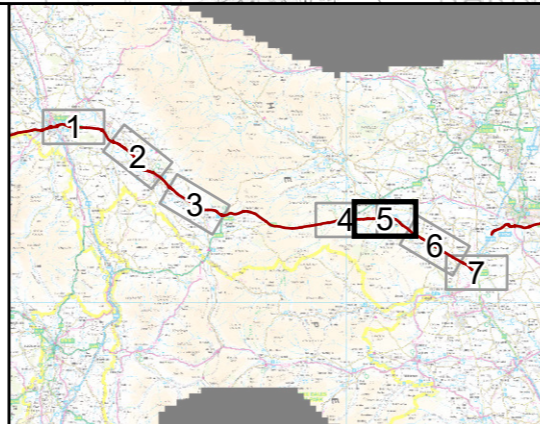


P02	First Issue				
	ACAR	JDOH	LHAN	DLAK	KWHA
	30/04/21	04/05/21	07/05/21	07/05/21	07/05/21
Revision	Created	Checked	Reviewed	Approved	Authorised
Kilometres					
0 ————— 1 ————— 2					
Scale @ A3: 1:25,000   Project Ref No HE565627   Stage: Stage 3					
© Crown copyright and database right (2021). All rights reserved. OS 100030649. © Historic England (2021).					

Project Name A66 Northern Trans-Pennine			
Map Title Figure 9.2 Non Designated Heritage Assets Sheet 4 of 7			
Map Number Project	Originator	Volume	
HE565627	AMY	EHR	
S00	MP	LH	000002
Location	Type	Role	Number
Suitability S4	Suitability Description FIT FOR STAGE APPROVAL		Revision P02



— Black Route (Preferred Route Announcement)     — Existing A66  
— Blue Route       Study Area 300m  
— Green Route     ● Non-designated Heritage Resources  
— Orange Route       Non-designated Heritage Resources  
— Red Route       Non-designated Heritage Resources



P02	First Issue				
	ACAR	JDOH	LHAN	DLAK	KWAH
	30/04/21	04/05/21	07/05/21	07/05/21	07/05/21
Revision	Created	Checked	Reviewed	Approved	Authorised

Scale @ A3: 1:25,000 | Project Ref No HE565627 | Stage: Stage 3  
 © Crown copyright and database right (2021). All rights reserved. OS 100030649.  
 © Historic England (2021).

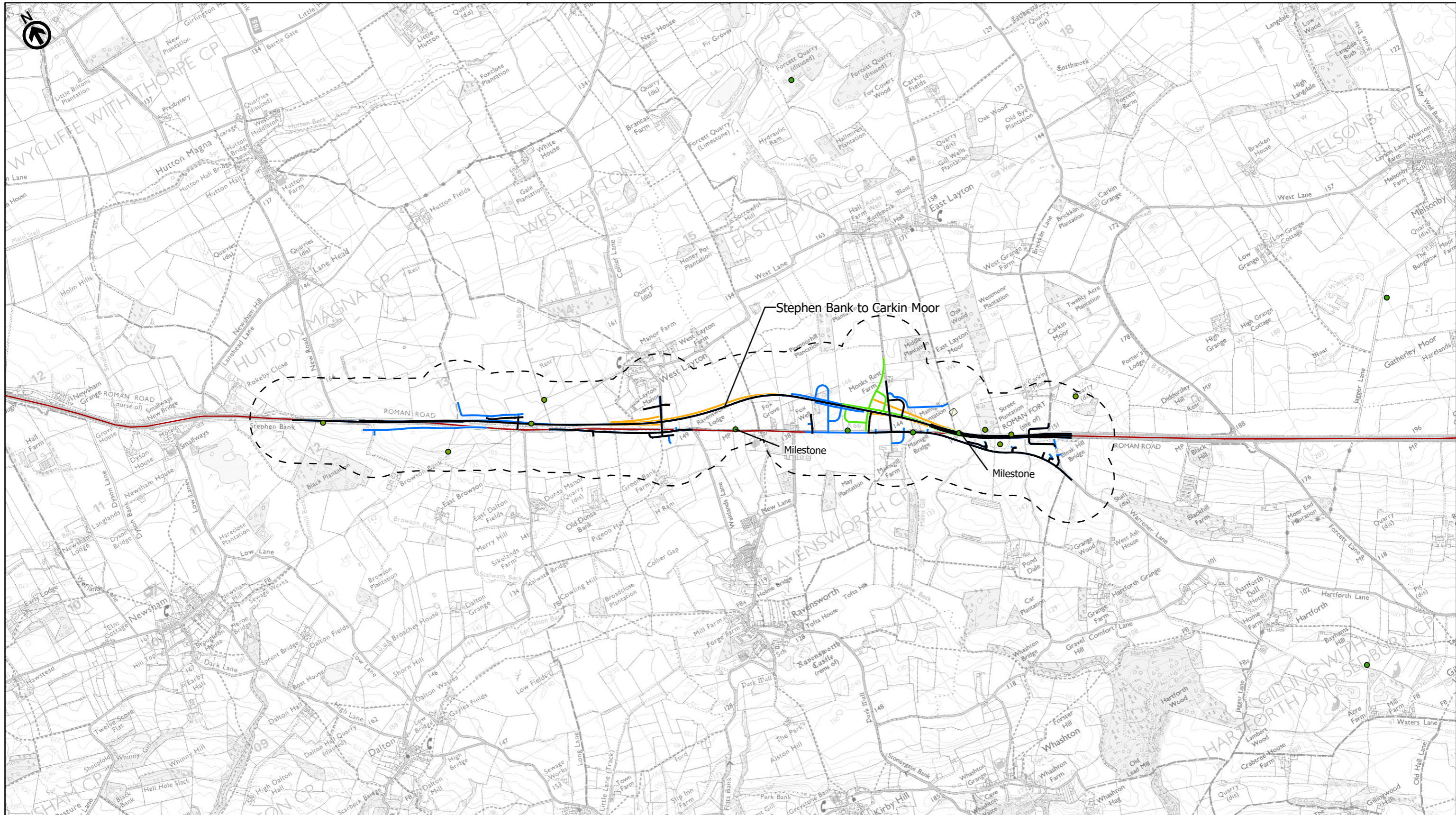
Project Name  
**A66 Northern Trans-Pennine**

Map Title  
**Figure 9.2**

**Non Designated Heritage Assets**  
 Sheet 5 of 7

Map Number	Project	Originator	Volume
HE565627	-	AMY	- EHR
S00		- MP - LH	- 000002
Location		Type	Role
S4		FIT FOR STAGE APPROVAL	

Suitability	Suitability Description	Revision
S4	FIT FOR STAGE APPROVAL	P02



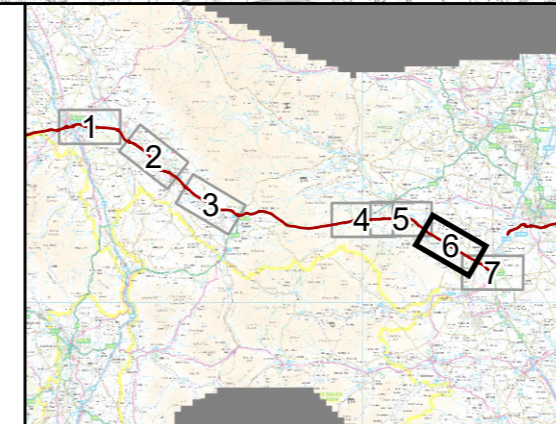
— Black Route (Preferred Route Announcement)
 — Existing A66

— Blue Route
   Study Area 300m

— Green Route
 ● Non-designated Heritage Resources

— Orange Route
 ● Non-designated Heritage Resources

— Red Route
   Non-designated Heritage Resources

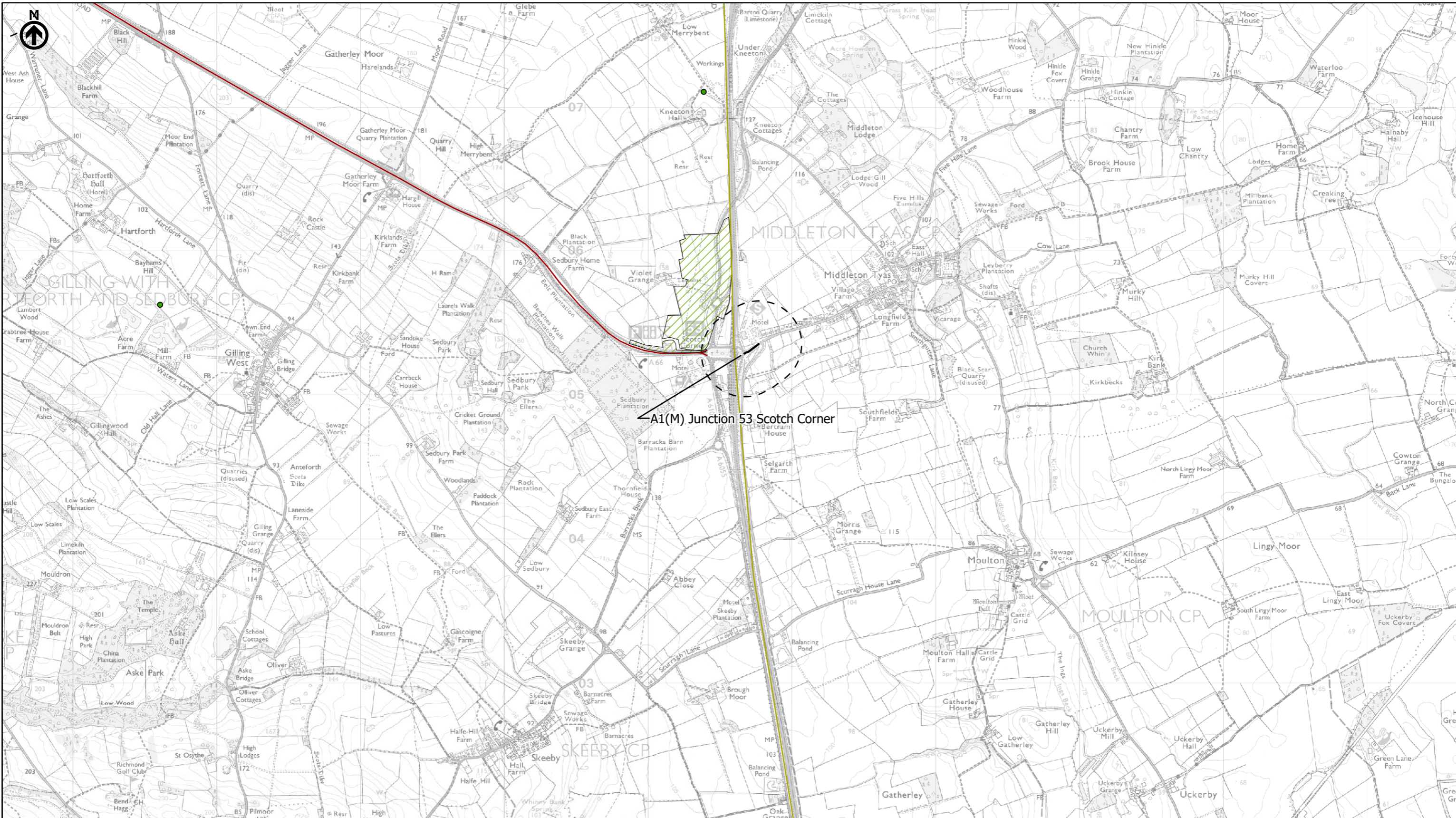


P02	First Issue				
	ACAR	JDOH	LHAN	DLAK	KWHA
	30/04/21	04/05/21	07/05/21	07/05/21	07/05/21
Revision	Created	Checked	Reviewed	Approved	Authorised

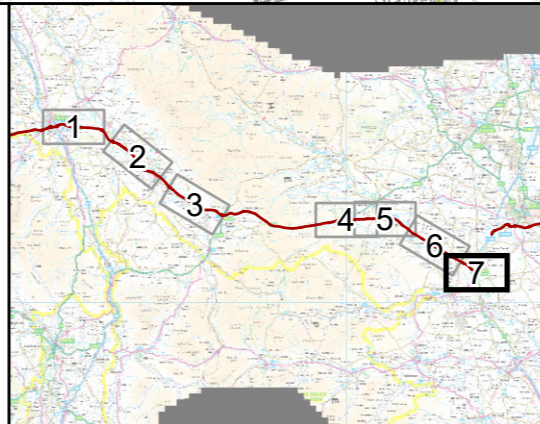
Scale @ A3: 1:25,000 | Project Ref No HE565627 | Stage: Stage 3

© Crown copyright and database right (2021). All rights reserved. OS 100030649. © Historic England (2021).

Project Name <b>A66 Northern Trans-Pennine</b>			
Map Title <b>Figure 9.2</b>			
Non Designated Heritage Assets			
Sheet 6 of 7			
Map Number Project	Originator	Volume	
HE565627	AMY	EHR	
S00	MP	LH	000002
Location	Type	Role	Number
Suitability S4	Suitability Description FIT FOR STAGE APPROVAL		Revision P02



- Black Route (Preferred Route Announcement)
- Blue Route
- Green Route
- Orange Route
- Red Route
- Existing A66
- Study Area 300m
- Non-designated Heritage Resources
- Non-designated Heritage Resources
- Non-designated Heritage Resources



P02	First Issue				
	ACAR	JDOH	LHAN	DLAK	KWHA
	30/04/21	04/05/21	07/05/21	07/05/21	07/05/21
Revision	Created	Checked	Reviewed	Approved	Authorised
Kilometres					
0 ————— 1 ————— 2					
Scale @ A3: 1:25,000   Project Ref No HE565627   Stage: Stage 3					
© Crown copyright and database right (2021). All rights reserved. OS 100030649. © Historic England (2021).					

Project Name  
A66 Northern Trans-Pennine

Map Title  
Figure 9.2

Non Designated Heritage Assets  
Sheet 7 of 7

Map Number	Project	Originator	Volume
HE565627	-	AMY	- EHR
S00		-	MP - LH - 000002
Location		Type	Role   Number

Suitability	Suitability Description	Revision
S4	FIT FOR STAGE APPROVAL	P02